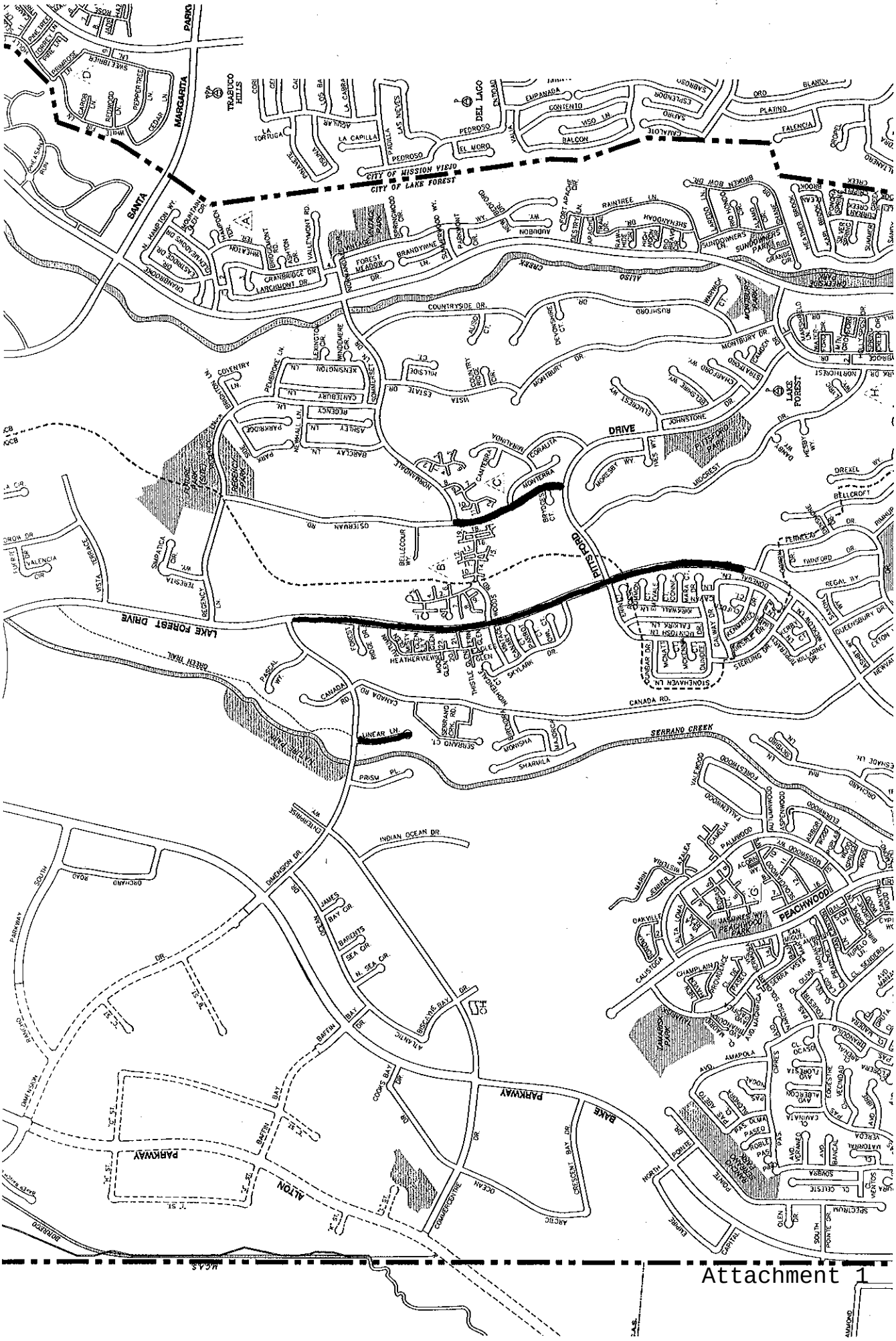

Attachment 1

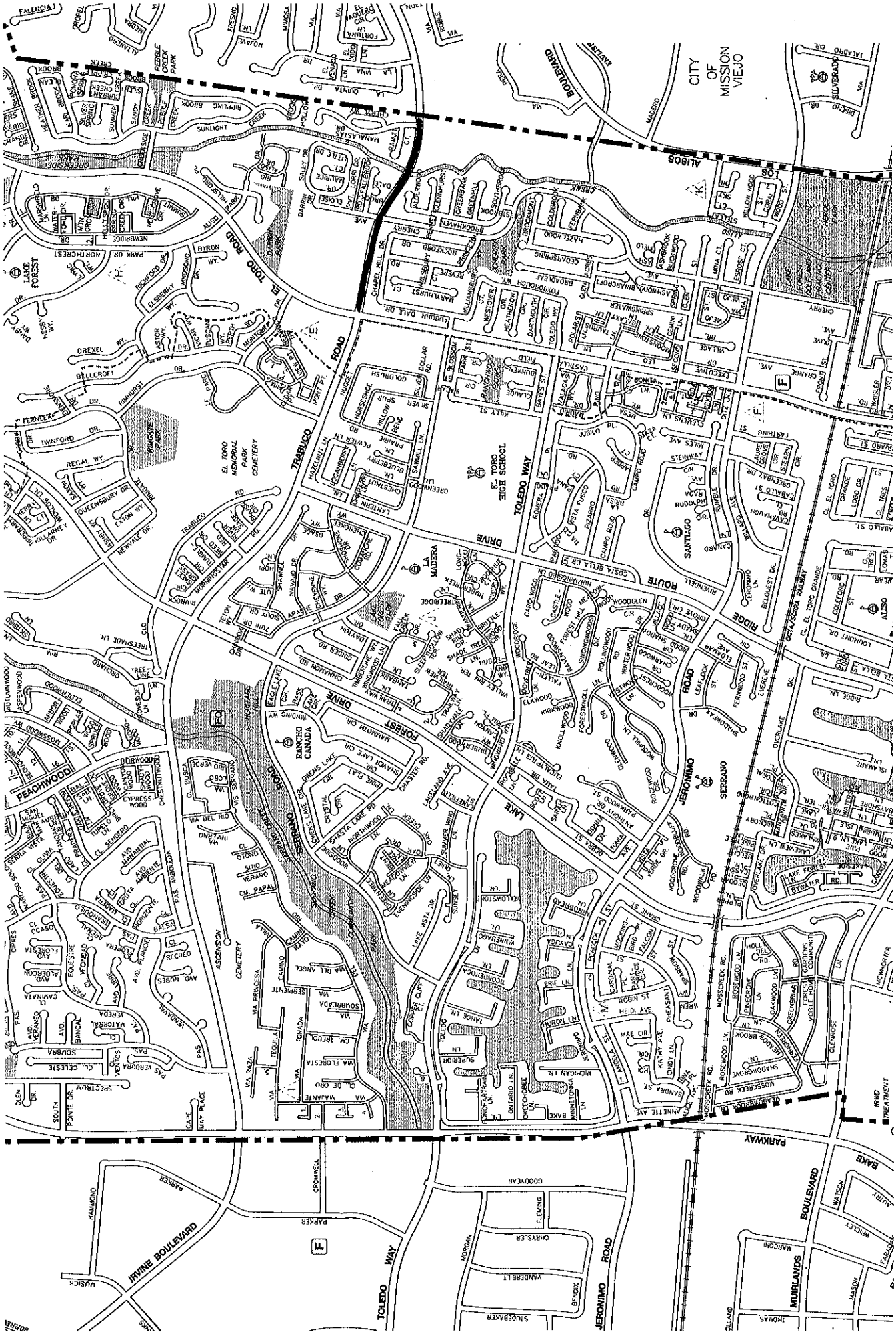
CITY OF MISSION VIEJO
LOS ALISOS BOULEVARD
EL TORO ROAD
TRABUCO ROAD
TOLEDO WAY
LAKE FOREST DRIVE
JERONIMO ROAD
SERRANO ROAD
PEACHWOOD
RIDGE ROUTE DRIVE
SANTIAGO
SERRANO
ALISO
SILVERADO
LAKE FOREST
EL TORO HIGH SCHOOL
LA MADERA
RANCHO CANADA
EL TORO MEMORIAL PARK CEMETERY
RIMGATE PARK
DARRIN PARK
CHERRY PARK
RANCHWOOD PARK
LAKE FOREST GOLF AND PRACTICE COUNTRY
HEROES PARK
PEBBLE CREEK PARK
GREENSIDE PARK
SARRAND CREEK
ASCENSION CEMETERY
IRVINE BOULEVARD
MUIRLANDS BOULEVARD
BAKE PARKWAY
IRWD TREATMENT

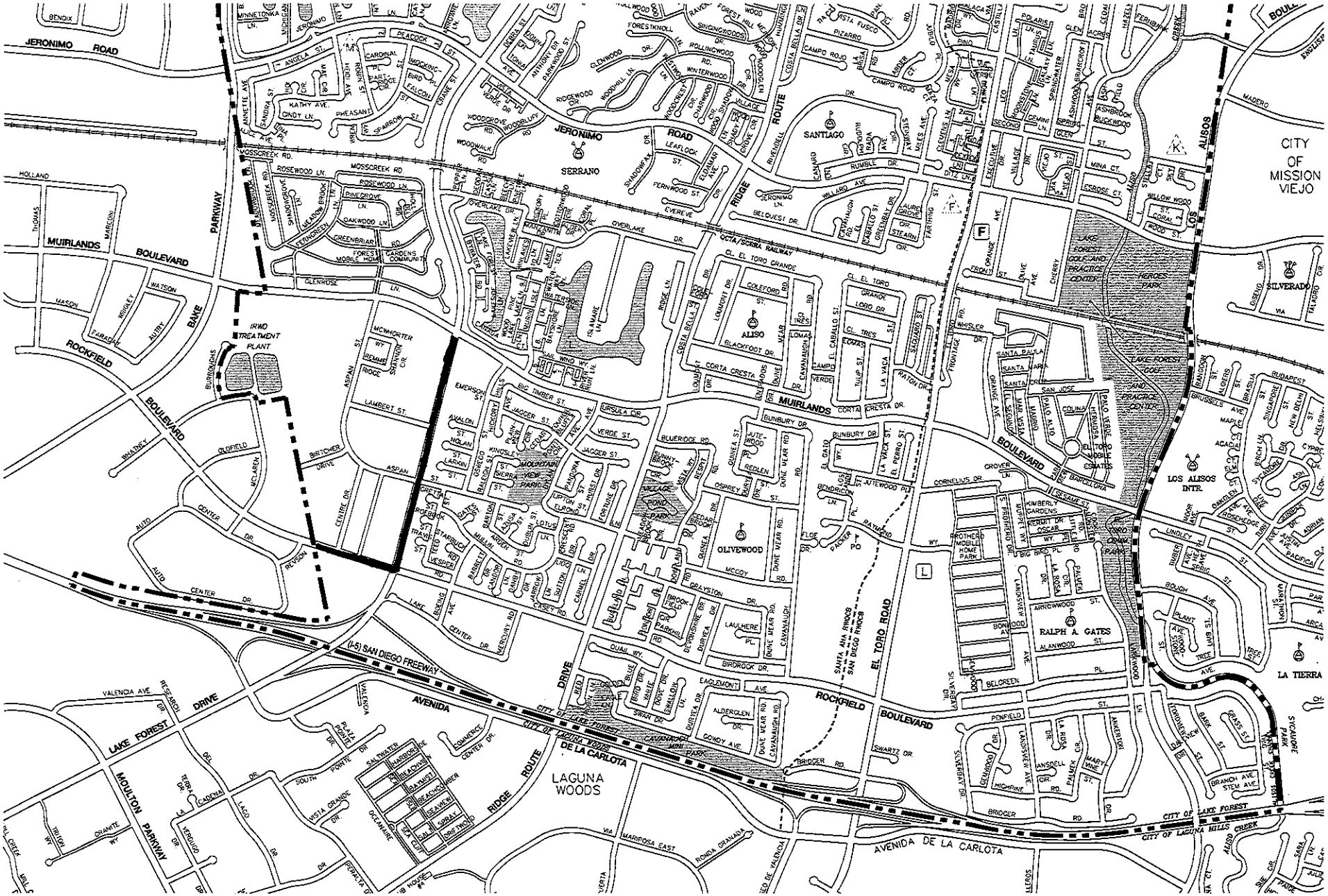
JERONIMO ROAD
MUIRLANDS BOULEVARD
ROCKFIELD BOULEVARD
BAKE PARKWAY
IRWD TREATMENT PLANT
JERONIMO ROAD
SERRANO
SANTIAGO
ALISO
OLIVEWOOD
RALPH A. GATES
LOS ALISOS INTR.
SILVERADO
CITY OF MISSION VIEJO
LAKE FOREST GOLF AND PRACTICE CENTER
HEROES PARK
EL TORO ROAD
(I-5) SAN DIEGO FREEWAY
AVENIDA DE LA CARLOTA
LAGUNA WOODS
LAKE FOREST DRIVE
MOULTON PARKWAY
RIDGE ROUTE DRIVE
CITY OF LAKE FOREST
CITY OF LAGUNA WOODS
CITY OF LAGUNA HILLS
LA TIERRA

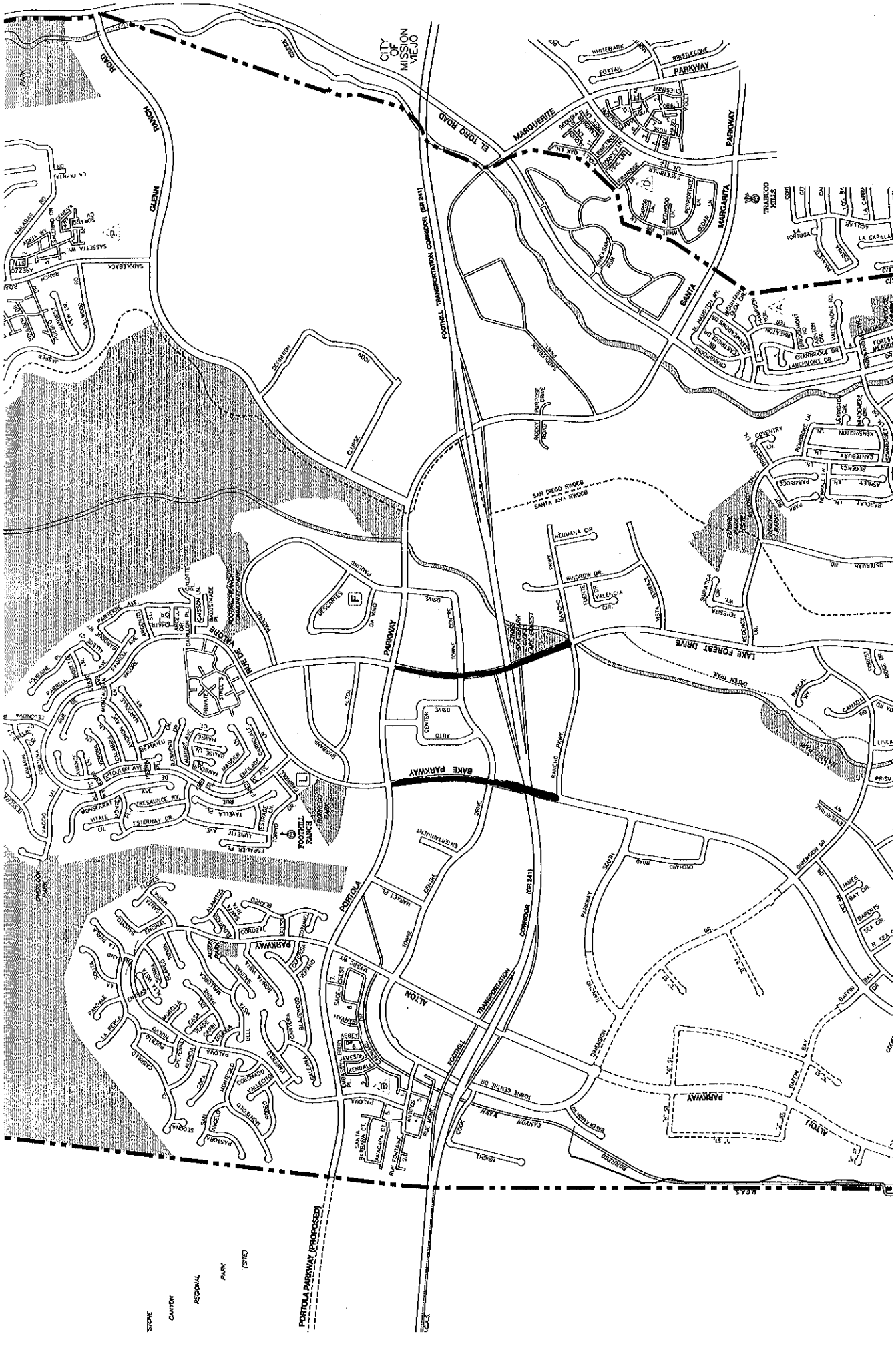
CITY OF MISSION VIEJO
EL TORO ROAD
MARGUERITE
PARKWAY
SANTA MARGARITA
PARKWAY
GLENN RANCH ROAD
FOOTHILL TRANSPORTATION CORRIDOR (SR 241)
SAN DIEGO RWQCB
SANTA ANA RWQCB
LAKE FOREST DRIVE
BAKE PARKWAY
RUE DE VALORE
PORTOLA
PARKWAY
ALTON
PARKWAY
FOOTHILL RANCH
PORTOLA PARKWAY (PROPOSED)
STONE CANYON REGIONAL PARK (SITE)